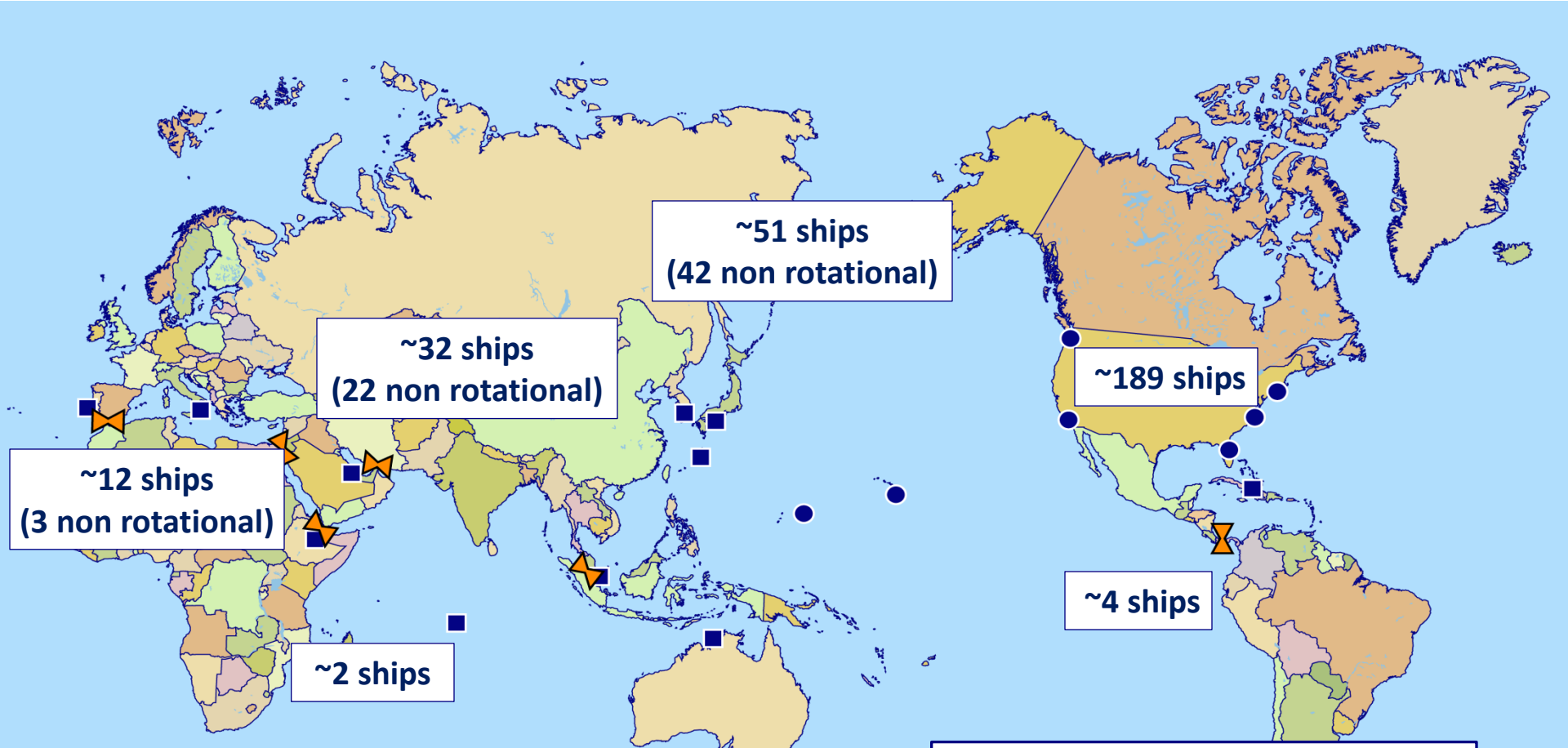


**Transit Times (in days)**

| | |
|---|---|
| East Coast - Suez Canal | 15 |
| East Coast - Strait of Hormuz | 24 |
| East Coast - Strait of Malacca | 31 |
| West Coast - Yokosuka | 14 |
| West Coast - Strait of Hormuz | 32 |
| West Coast - Strait of Malacca | 23 |

● Bases
■ Places
⋈ Crossroads

**Total : 290 Ships**
**Deployed: 103 Ships**
**45,000 personnel**

Ships deployed (Avg Last 90 Days)

# TODAY'S NAVY
# OPERATE FORWARD:
## Strategic Maritime Crossroads

9 Jul 14

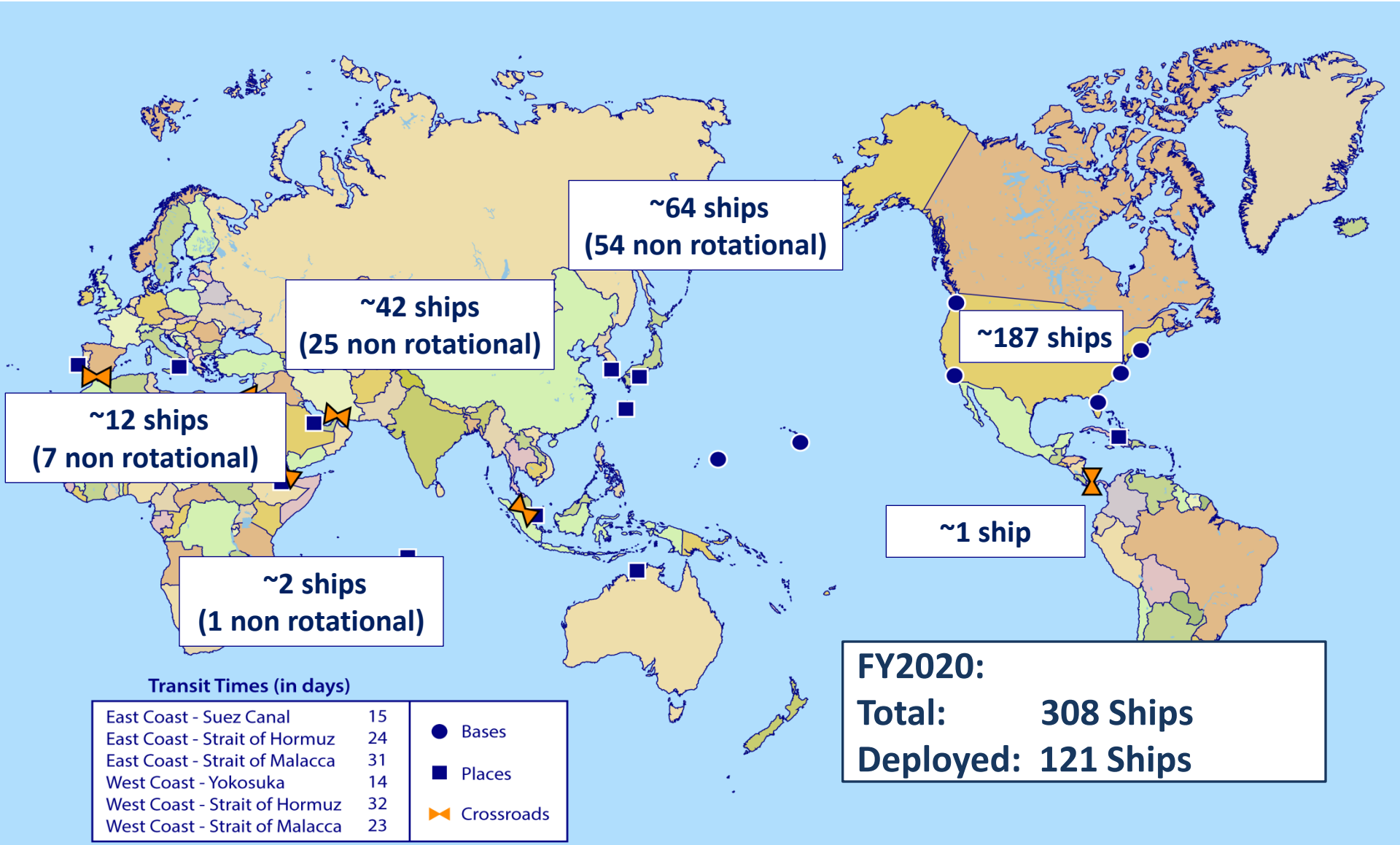


**Transit Times (in days)**

| | |
|---|---|
| East Coast - Suez Canal | 15 |
| East Coast - Strait of Hormuz | 24 |
| East Coast - Strait of Malacca | 31 |
| West Coast - Yokosuka | 14 |
| West Coast - Strait of Hormuz | 32 |
| West Coast - Strait of Malacca | 23 |

TOMORROW'S NAVY

# OPERATE FORWARD:
## Strategic Maritime Crossroads

9 Jul 14

# Arctic Ice Coverage

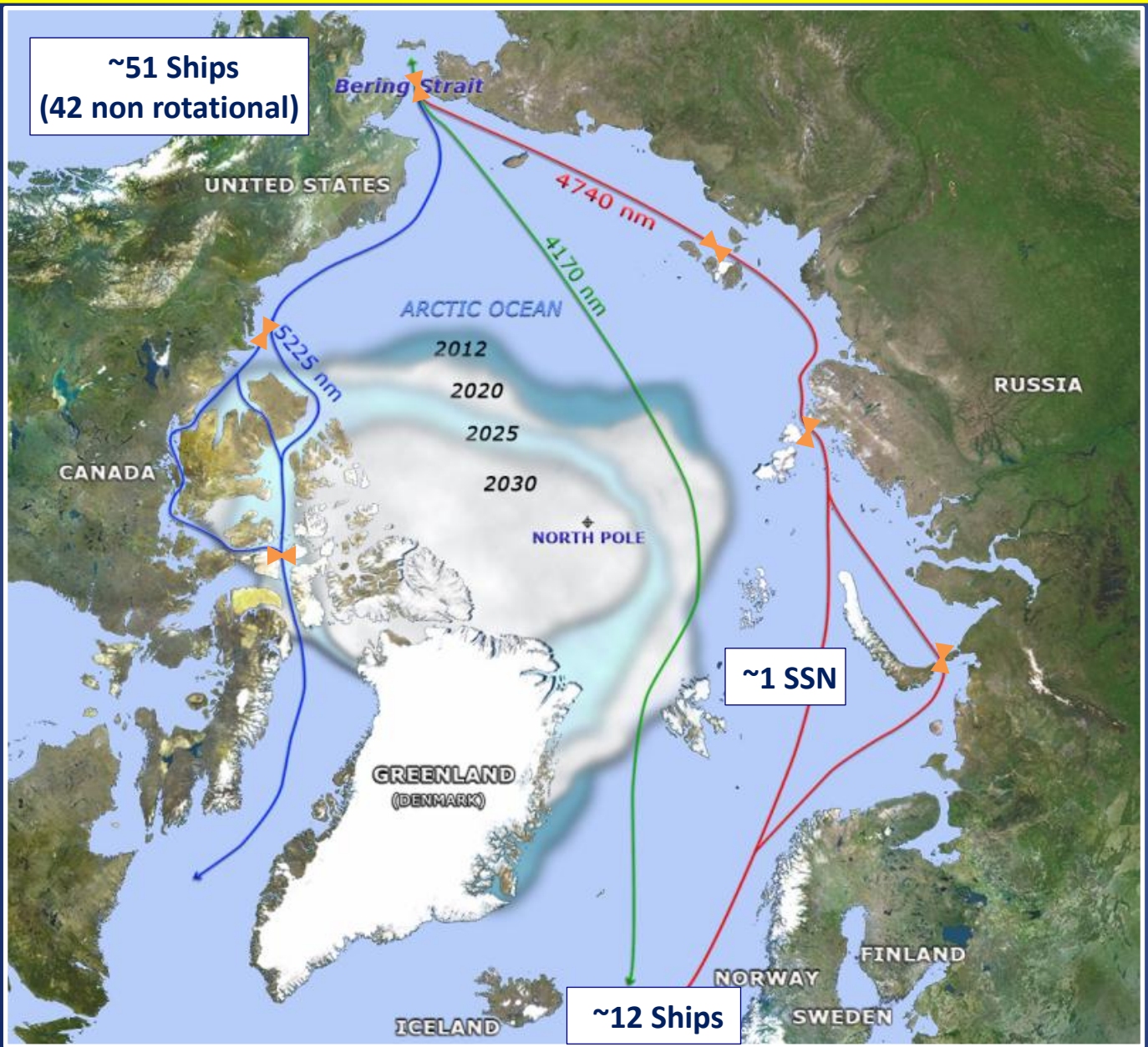


## Sea Routes

**Northern Sea Route**
2025: 6 weeks open
41' controlling draft

**Transpolar Route**
2025: 2 weeks open
Deep ocean transit

**Northwest Passage**
2025: intermittently open
33' controlling draft

Crossroads

Sea route distances:
Distance from the Bering Strait to Rotterdam